

**The Great Grid Upgrade**

Sea Link

# Sea Link

**Volume 2: Plans and Drawings**

**Document 2.2: Location Plans**

**Planning Inspectorate Reference: EN020026**

**Version: A Version 2, change request  
March 2025**

**Infrastructure Planning (Applications: Prescribed Forms and Procedure)  
Regulations 2009 Regulation 5(2)(o)**

**nationalgrid**



**Page intentionally left blank**


# Contents Page

<b>2.2.1 Overall Location Plan</b>	<b>1</b>
<b>2.2.2 Suffolk Location Plan</b>	<b>3</b>
<b>2.2.3 Kent Location Plan</b>	<b>5</b>



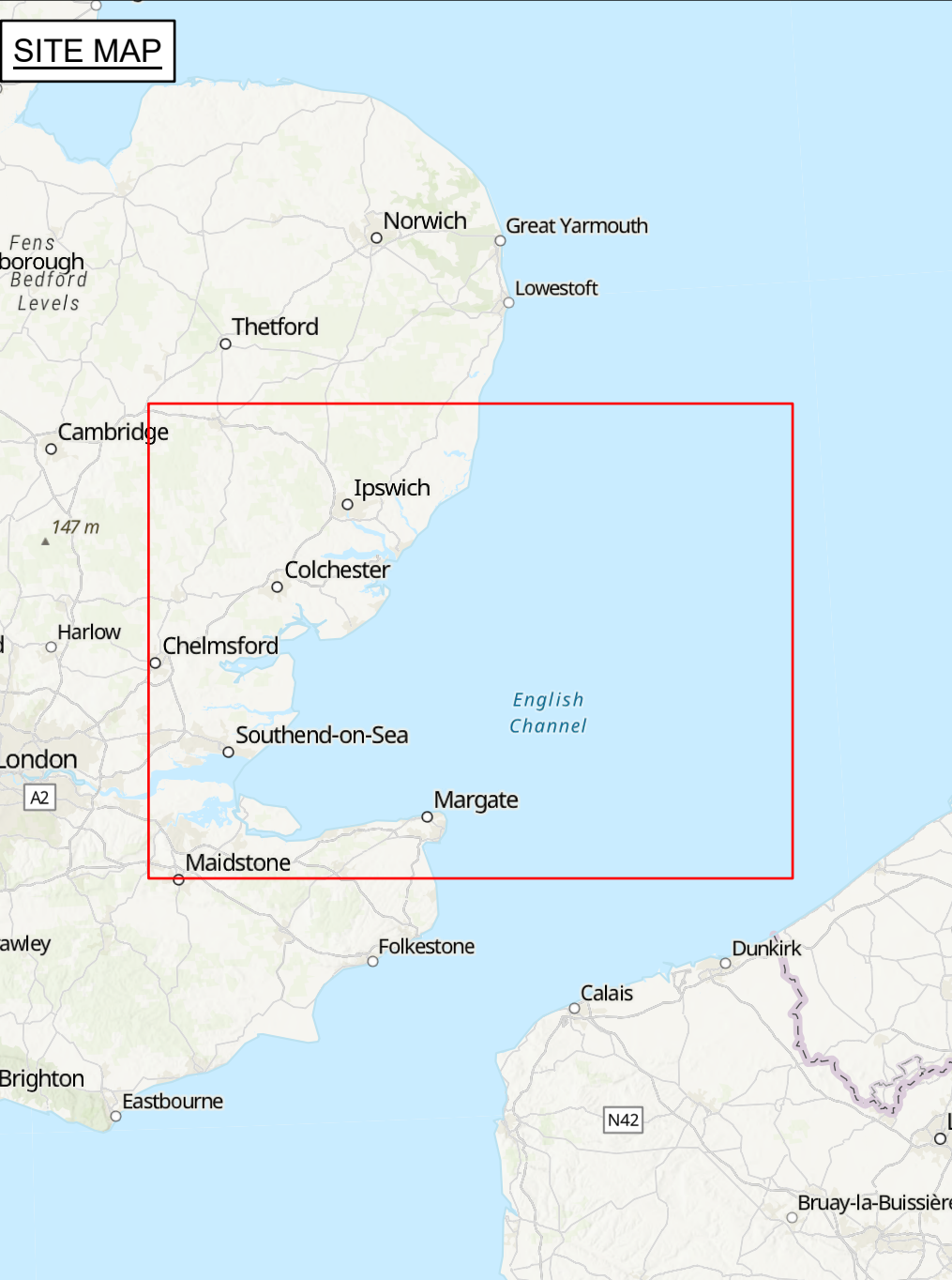
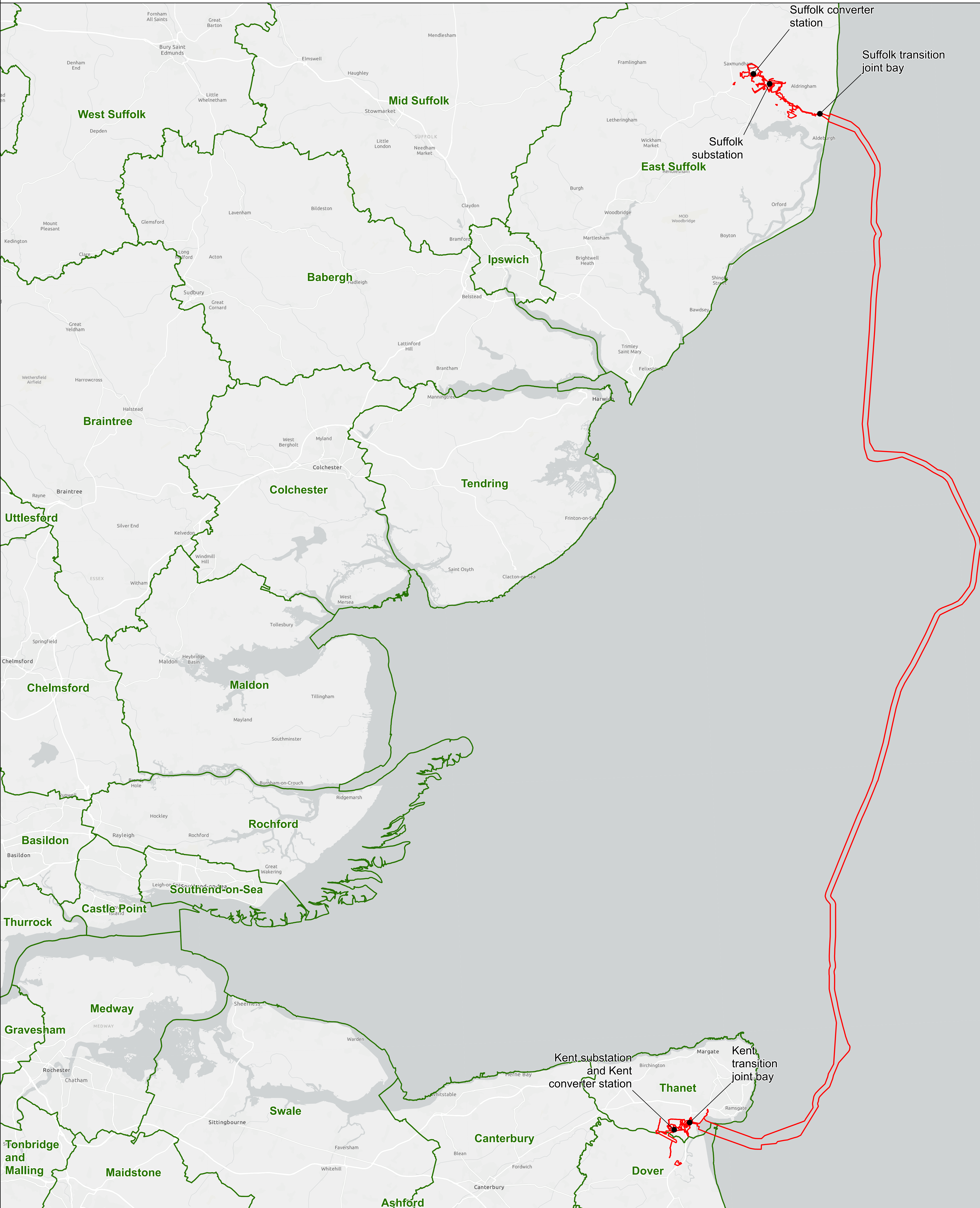
## **2.2.1 Overall Location Plan**





THE NATIONAL GRID (SEA LINK) ORDER  
OVERALL LOCATION PLAN  
PINS APPLICATION NUMBER: EN020026  
REGULATION 5(2)(o)  
SHEET 1 OF 1

IN THE DISTRICTS OF EAST SUFFOLK DISTRICT COUNCIL, DOVER DISTRICT COUNCIL, AND THANET DISTRICT COUNCIL



Application document 2.2.1

### Legend

-  Order Limits  
 District Council boundary

## Notes

1. This plan is scaled at paper size A0, therefore any prints taken at smaller sizes will affect accuracy of the measurement units and should not be scaled against.
2. These plans show the Order Limits and potential locations for the works. Due to the need for future flexibility, National Grid will be applying for Order Limits and Limits of Deviation within its Development Consent Order, within which any final alignment would lie.
3. For further information on construction please refer to the construction section of the Environmental Statement.
4. Reference should be made to the Guide to the Plans (Document Ref 2.1) which provides further information on what the plans show.

Coordinate System: British National Grid  
Sheet X Centroid Coordinate: N/A      Sheet Y Centroid Coordinate: N/A



BACKGROUND MAPPING INFORMATION HAS BEEN REPRODUCED FROM THE ORDINANCE SURVEY BY PERMISSION OF ORDINANCE SURVEY OF THE CONTROLLER OF HER MAJESTY'S STATIONERY OFFICE, CROWN COPYRIGHT, ORDINANCE SURVEY © - 100242414. BLUESKY INTERNATIONAL LTD © NATIONAL GRID ELECTRICITY. ESRI COMMUNITY MAPS CONTRIBUTORS, ESRI UK, ESRI, HERE, GARMIN, FOUR SQUARE, GEOTECHNOLOGIES, INC, METIINASA, USGS OFFICE FOR NATIONAL STATISTICS LICENSED UNDER THE OPEN GOVERNMENT LICENCE V3.0

A ver.2	Nov 25	Change request version	JF	SC	JW
A	06/03/25	For Submission	JF	SC	JW
Issue	Date	Remarks	Drawn	Checked	Approved

Title	

THE NATIONAL GRID (SEA LINK) ORDER  
OVERALL LOCATION PLAN  
PINS APPLICATION NUMBER: EN020026  
REGULATION 5(2)(o)  
SHEET 1 OF 1



Application Number


National Grid Drawing Reference

DCO/T/OLP/SS/0001			
<u>Scale</u>	<u>Sheet Size</u>	<u>Sheet</u>	<u>Issue</u>
1:150,000	A0	SHEET 1 OF 1	A ver.2

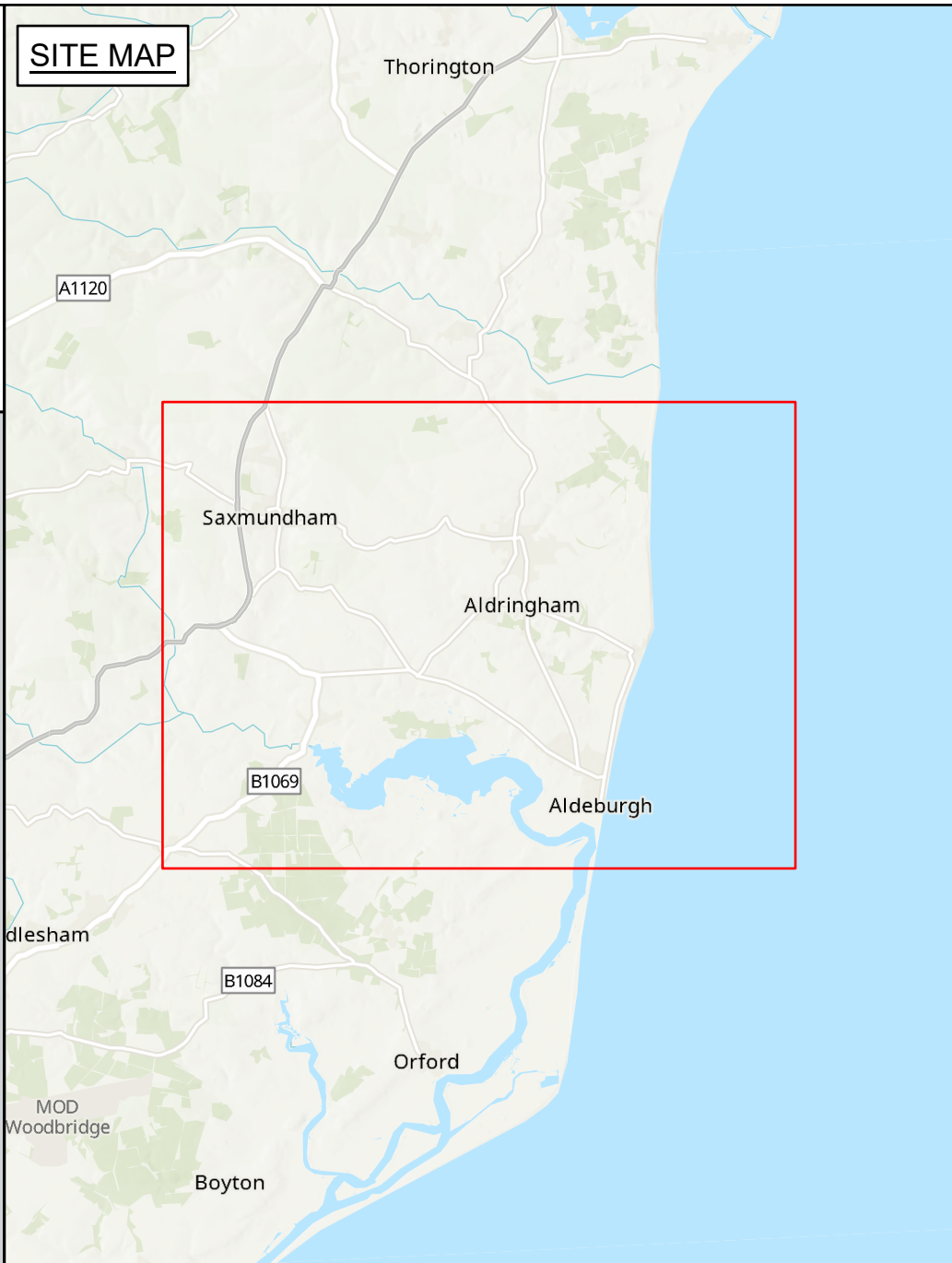
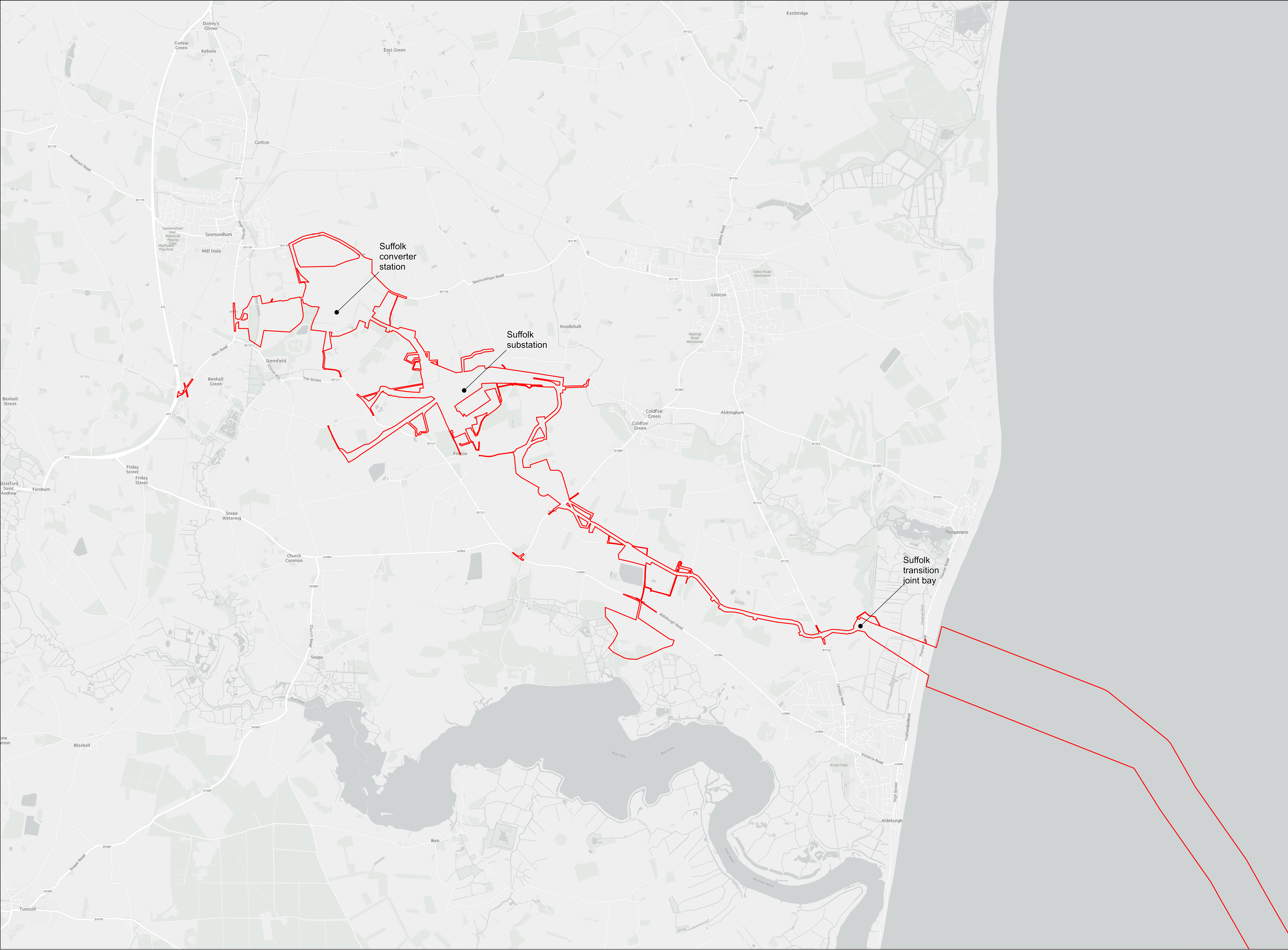


## **2.2.2 Suffolk Location Plan**





THE NATIONAL GRID (SEA LINK) ORDER  
LOCATION AND KEY PLAN - SUFFOLK  
PINS APPLICATION NUMBER: EN020026  
REGULATION 5(2)(o)  
SHEET 1 OF 1  
IN THE DISTRICT OF EAST SUFFOLK DISTRICT COUNCIL



Application document 2.2.2

**Legend**  
Order Limits

**Notes**  
1. This plan is scaled at paper size A0, therefore any prints taken at smaller sizes will affect accuracy of the measurement units and should not be scaled against.  
2. These plans show the Order Limits and potential locations for the works. Due to the need for future flexibility, National Grid will be applying for Order Limits and Limits of Deviation within its Development Consent Order, within which any final alignment would lie. Therefore the cable alignment, converter stations, substations and pylon locations should be treated as indicative only.  
3. For further information on construction please refer to the construction section of the Environmental Statement.  
4. Reference should be made to the Guide to the Plans (Document Ref 2.1) which provides further information on what the plans show.

Coordinate System: British National Grid Sheet X Centroid Coordinate: N/A Sheet Y Centroid Coordinate: N/A



BACKGROUND MAPPING INFORMATION HAS BEEN REPRODUCED FROM THE ORDNANCE SURVEY BY PERMISSION OF ORDNANCE SURVEY OF THE CONTROLLER OF HIS MAJESTY'S STATIONERY OFFICE. CROWN COPYRIGHT ORDNANCE SURVEY © 100024241. BLUESKY INTERNATIONAL LTD © NATIONAL GRID ELECTRICITY. ESRI COMMUNITY MAPS CONTRIBUTORS, ESRI UK, ESRI, HERE, GARMIN, FOUR SQUARE, GEOTECHNOLOGIES, INC, METUNASA, URGIS

A ver.2	Nov 25	Change request version	JF	SC	JW
A	06/03/25	For Submission	JF	SC	JW
Issue	Date	Remarks	Drawn	Checked	Approved


**Title**  
THE NATIONAL GRID (SEA LINK) ORDER  
LOCATION AND KEY PLAN - SUFFOLK  
PINS APPLICATION NUMBER: EN020026  
REGULATION 5(2)(o)  
SHEET 1 OF 1

nationalgrid			
<u>Application Number</u>		EN020026	
<u>National Grid Drawing Reference</u>			
DCO/T/OLP/SS/0002			
<u>Scale</u>	<u>Sheet Size</u>	<u>Sheet</u>	<u>Issue</u>
1:15,000	A0	SHEET 1 OF 1	A ver.2

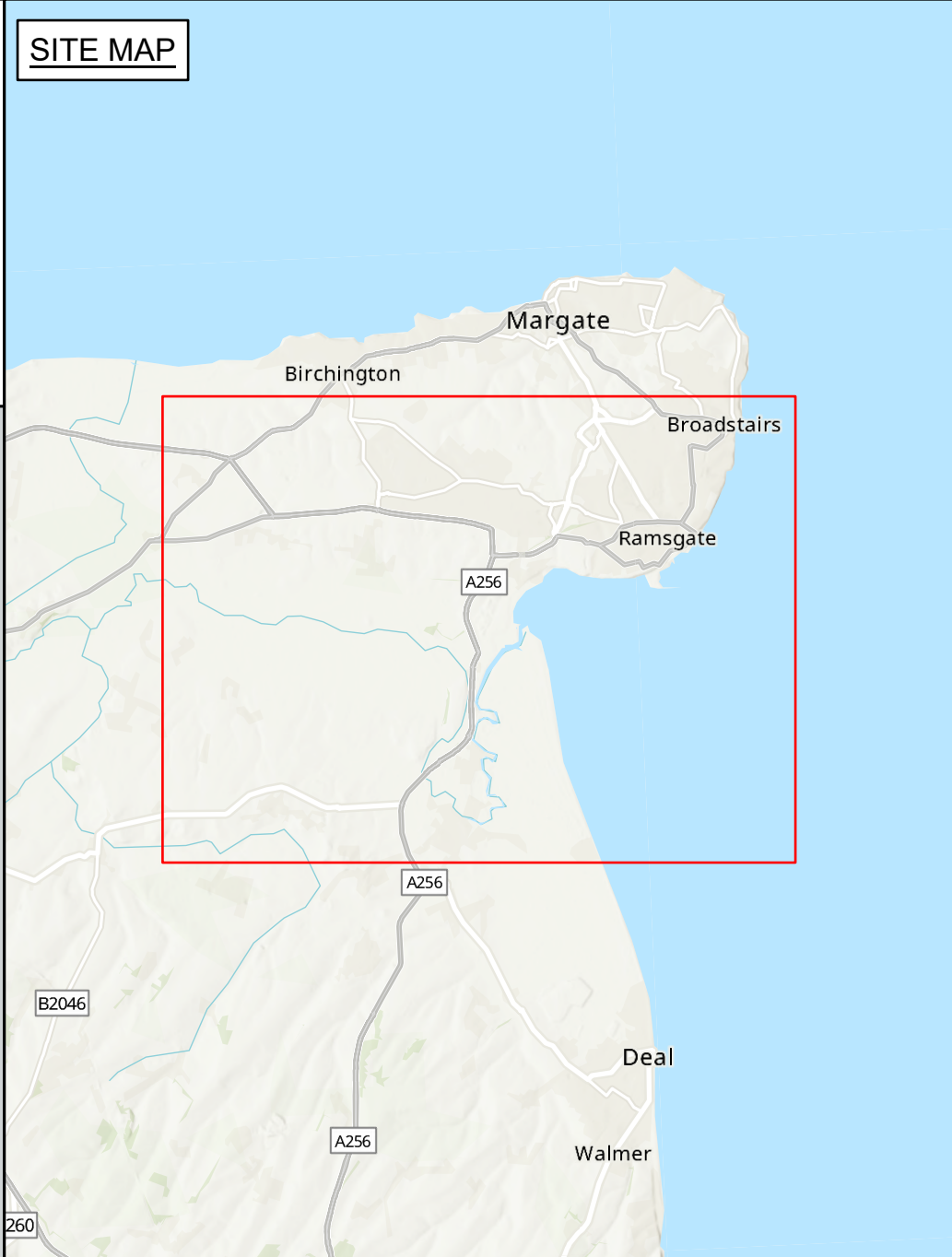
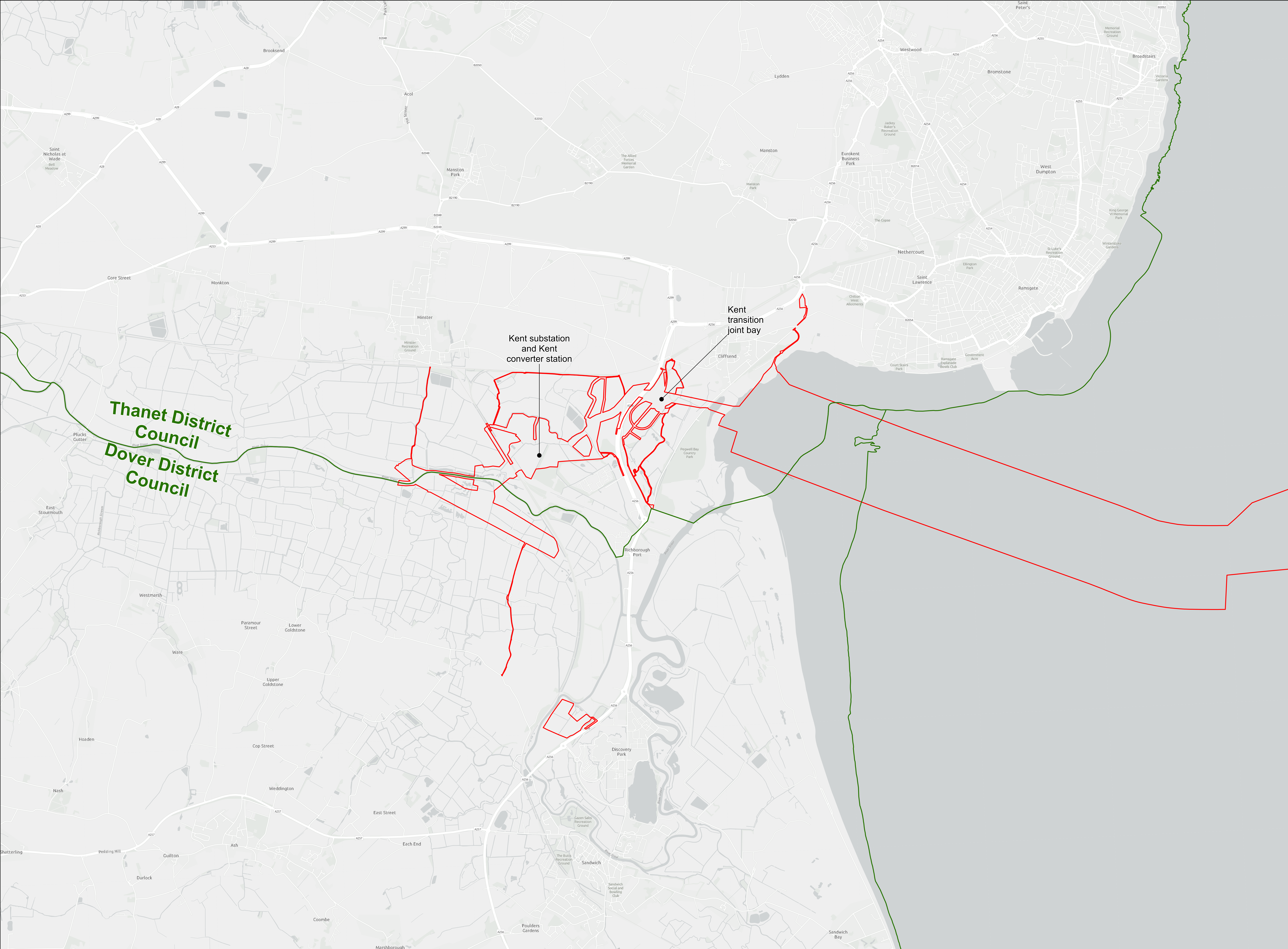


## **2.2.3 Kent Location Plan**





THE NATIONAL GRID (SEA LINK) ORDER  
LOCATION AND KEY PLAN - KENT  
PINS APPLICATION NUMBER: EN020026  
REGULATION 5(2)(o)  
SHEET 1 OF 1  
IN THE DISTRICTS OF DOVER DISTRICT COUNCIL AND THANET DISTRICT COUNCIL



Application document 2.2.3

Legend

- Order Limits
- District Council boundary

Notes

- This plan is scaled at paper size A0, therefore any prints taken at smaller sizes will affect accuracy of the measurement units and should not be scaled against.
- These plans show the Order Limits and potential locations for the works. Due to the need for future flexibility, National Grid will be applying for Order Limits and Limits of Deviation within its Development Consent Order, within which any final alignment would lie.
- For further information on construction please refer to the construction section of the Environmental Statement.
- Reference should be made to the Guide to the Plans (Document Ref 2.1) which provides further information on what the plans show.

Coordinate System: British National Grid  
Sheet X Centroid Coordinate: N/A  
Sheet Y Centroid Coordinate: N/A



BACKGROUND MAPPING INFORMATION HAS BEEN REPRODUCED FROM THE ORDNANCE SURVEY BY PERMISSION OF ORDNANCE SURVEY OF THE CONTROLLER OF HIS MAJESTY'S STATIONERY OFFICE. CROWN COPYRIGHT ORDNANCE SURVEY 6 - 100024241. BLUESKY INTERNATIONAL LTD © NATIONAL GRID ELECTRICITY. ESRI COMMUNITY MAPS CONTRIBUTORS, ESRI UK, ESRI, HERE, GARMIN, FOUR SQUARE, GEOTECHNOLOGIES, INC, METUNASA, URGIS

A ver.2	Nov 25	Change request version	JF	SC	JW
A	06/03/25	For Submission	JF	SC	JW
Issue	Date	Remarks	Drawn	Checked	Approved

THE NATIONAL GRID (SEA LINK) ORDER  
LOCATION AND KEY PLAN - KENT  
PINS APPLICATION NUMBER: EN020026  
REGULATION 5(2)(o)  
SHEET 1 OF 1

nationalgrid			
Application Number			
EN020026			
National Grid Drawing Reference			
DCO/T/OLP/ISS/0003			
Scale	Sheet Size	Sheet	Issue
1:15,000	A0	SHEET 1 OF 1	A ver.2